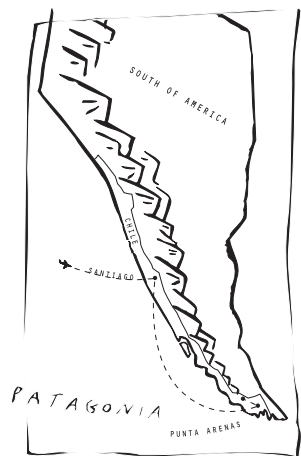




torres del paine national park



Getting There

Take an international flight to Santiago, Chile (SCL) followed by a 4 hour flight from SCL to Punta Arenas (PUQ). Once in PUQ, an *explora* representative will meet guests and take them to *explora's* transfer van. The van ride is approximately 5 hrs. 2 hrs, 30 min (250 km/ 155 miles) on a paved road from Punta Arenas to Puerto Natales, where we stop for a quick snack, followed by 2 hrs, 30 min (150 km/ 93 miles) on a dirt road from Puerto Natales to *explora en patagonia*.

Climate

The park features a microclimate, but the general climate in the region is maritime, with pleasant temperatures during the summer and winter. During the rainiest month, precipitation rarely exceeds more than 3.3 inches (85 millimeters). There is snowfall during the winter, but it is usually light to medium, and seldom impedes excursions. Wind is an important

factor, because it can blow as strong as 110 km per hour (70 mph), producing continually changing climactic conditions. It can be raining and in a short while the wind will blow out the clouds, leaving the resplendent sun. Winds typically blow in from the west and are strongest during the end of spring and during summer. There is hardly any wind during the winter, save the occasional storm, and days are typically radiant and clear.

The majority of snow is found at higher levels of the park, and lower levels and lake areas only see a few weeks of thin snow cover per year.

MONTHLY TEMPERATURE CHART

	High (Median)		Low (Median)	
	°C	°F	°C	°F
January	22.7	72.8	11.9	53.4
February	24.1	75.3	12.2	54.0
March	22.2	71.9	10.1	50.2
April	20.7	69.2	8.0	46.4
May	16.2	61.1	5.1	41.2
June	13.2	55.7	2.3	36.1
July	14.1	57.3	2.5	36.5
August	15.7	60.0	4.5	40.1
September	16.4	61.5	4.6	40.3
October	19.5	67.1	7.6	45.7
November	21.2	70.1	9.3	48.7
December	21.2	70.1	11.2	52.2

Altitude

Although Torres del Paine is home to peaks that reach a height of 3,000 meters (9,840 feet), the lower plains of the park are just 46 meters (150 feet) above sea level.

Best Time to Visit

Year round



explora EN PATAGONIA

explora's Hotel Salto Chico can be found on the shore of Lago Pehoé, facing a breathtaking panoramic view of Macizo del Paine. Conceived as a base for explorations, the Hotel Salto Chico features every amenity for guests to really relax, and the equipment necessary to head out and explore Patagonia.

The hotel has a television salon, telephones, fax, and radio contact within the park. There is also laundry service, a restaurant, bar and shop.

An annex, *Casa de Baños del Ona*, located near the hotel, houses a heated indoor lap pool, four outdoor Jacuzzis, sauna and massage salons.

Accommodations

50 Rooms:

- 6 Suites Exploradores, 39 m2 (396 sq. ft), with view of Macizo del Paine and Jacuzzi.
- 36 Cordillera Paine Rooms, 26 m2 (264 sq. ft), with view of Macizo del Paine and Jacuzzi.
- 7 Salto Chico Rooms, 26 m2 (264 sq. ft), with view of Salto Chico waterfall.
- 1 Río Paine Room, 19 m2 (193 sq. ft), with view of Salto Chico waterfall. Neither a matrimonial bed nor an additional bed is permitted in this room.

Parents may add an additional bed for a child 12 years of age or younger in the Cordillera Paine, Salto Chico and Suites Exploradores.

Services

- Dining room serving exceptional cuisine
- Bar
- Room service
- Shop with *explora* clothing and other sundries
- In-room telephone with international and national direct dial






- Satellite dish with communication access to Chile and the world
- Meeting room
- Library
- Laundry service
- Lockers: there is a locker for every room at the entrance of the hotel
- Internet available

Casa de Baños del Ona

- Heated indoor lap pool
- Sauna
- Massage service
- Outdoor Jacuzzis



Explorations

Explorations have been carefully created and are classified according to duration and level of difficulty. Each day our guests can choose from 5 to 10 different options, selected according to the weather conditions and guests desire. Hiking, horseback riding, in a van or by motorboat; in groups no larger than 10 guests accompanied by a bilingual guide, explorations allow an in-depth contact with the wonders of Torres del Paine National Park, year round.



Clothing

Explorations require clothing suitable for trekking, and we suggest that you dress in layers. We recommend bringing all that's necessary for protection from the sun.

- 1st layer: Short- or long-sleeved shirt, ideally dry fit (fibers that dry quickly), and not cotton.
- 2nd layer: Fleece, or some other warm layer.
- 3rd layer: Windbreaker and/or waterproof jacket.



- Trekking pants, ideally resistant to rain and wind. If not, it is recommended that you bring waterproof shell pants that you can wear over your trekking pants in the event of rain or wind. Warm thermal underwear is recommended in cold weather, ideally made from dry fit fabrics.
- Waterproof walking shoes, with a rubber anti-slip sole and ankle support to prevent sprains.
- Gloves.
- Hat or headband to protect your ears from wind.
- Sunscreen and lip protection.
- Swimsuit.
- Sneakers or sports shoes.
- Backpack to carry sunscreen, camera, water, etc.
- For inside the hotel: light, informal clothing (the hotel is heated).

explora considers elegance an interior virtue.

Programs

There are programs of 4 and 8 nights (according to calendar) available all year round at *explora en patagonia*. To facilitate generous time and space available to enjoy this unforgettable experience, *explora* suggests a stay of 8 nights.

Programs include:

- Transfer between Punta Arenas Airport and *explora en patagonia* (departure from Punta Arenas between 1 PM and 5 PM, based on flight arrivals from Santiago).
- Departure from the hotel between 7 AM and 8 AM). Transfer schedules subject to change without prior notice.
- Accommodation.
- Full board. 3 meals per day. Bar
- Daily explorations in the area of Parque Nacional Torres del Paine, with bilingual guides, equipment, boats, horses, vehicles and food (groups no larger than 10 per guide).

General Conditions

All reservations must be made via written confirmation, either by fax, e-mail or letter. *explora* will answer the

same way. Reservations will be considered tentative until the guest confirms and pays 30% of the total reservation fee. The remaining must be paid 30 days prior to arrival. Programs at *explora* are non-divisible and cannot be transferred.

Cancellation Policies

The following are cancellation penalties applicable according to time of cancellation:

Individual:

- 60 to 30 days prior to arrival at the hotel: US\$ 200 per room.
- 29 to 10 days prior to arrival at the hotel: 30% of the total cost of the reservation.
- 9 to 0 days prior to arrival at the hotel: 100% of the total cost of the reservation.

Groups:

- From 151 days prior to arrival: US\$ 200 per person.
- From 150 to 121 days prior to arrival: 50% of total reservation cancelled.
- From 120 to 91 days prior to arrival: 75% of total reservation cancelled.
- From 90 to 0 days prior to arrival: 100% of total reservation cancelled.

Special reservation conditions for christmas and new year's at *explora*

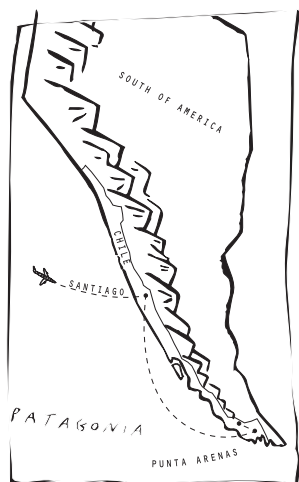
When making a reservation for Christmas or New Year's at *explora en Patagonia*, the following conditions apply:

The full amount of the reservation will be required to confirm, payable within the deadline provided by our reservations department.

The penalty for cancellations will be:

- More than 90 days before arrival: No penalty.
- 90 to 61 days before arrival: 30% of the cost of the reservation.
- 60 to 0 days before arrival: 100% of the cost of the reservation.





Take an international flight to Santiago, Chile. From Santiago, fly to Punta Arenas (approximately 4 hr-flight).

explora staff will welcome guests and transport them in a comfortable van to *explora en patagonia*. This scenic drive is approximately 4 1/2 hrs: 2 1/2 hrs from Punta Arenas to Puerto Natales on a 250 km (60 miles) paved road, and 2 hrs from Puerto Natales to Torres del Paine National Park on a 150 km (93 mile) dirt road. The journey includes one snack break, organized by *explora*.



half-day excursions

1. WALK TO LAKE GREY PENINSULA

Duration: 3.5 to 4 hours (half-day). Walking 2 to 2.5 hours. **Distance on foot:** 5 km. **Itinerary:** Leave *explora* by van toward the Grey Ranger Station (40 min). Cross the Pingo River hanging bridge by foot and continue through a forest of beech, followed by the Lake Grey beach and peninsula. View of the Grey Glacier and icebergs along the shore. Return by van (40 min). **Level:** Easy.

2. WALK TO NORDENSKJÖLD VISTA POINT

Duration: 3 hours (half-day). Walking: 2.5 hours. **Distance on foot:** 6 km. **Itinerary:** Leave *explora* by van (10 min) toward the Pudeto Refugio. Walk to the shore of Lake Pehoé, first passing the Salto Grande waterfall, then toward the Paine Massif until reaching the vista point of Lake Nordenskjöld. Spectacular view of the French Valley, the Paine Grande Massif and the Horns. **Note:** Frequent strong winds. **Level:** Easy.

3. WALK TO THE TORO VISTA POINT

Duration: 2 hours (half-day). Walking 1.5 hours. **Distance on foot:** 3.5 km. **Itinerary:** Leave *explora* by van (15 min) toward the Weber bridge, climb 100 meters until reaching the Toro vista point. Observe birds, regional fauna and characteristics of the local aquatic flora. Views of Lake Toro and the Serrano River flanked by grand Andean peaks such as the Ferrier and Donoso mountains, among others. Return by van to *explora* (15 min). **Level:** Easy.

4. WALK ALONG LAS CORNISAS (THE CORNICES)

Duration: 3 to 3.5 hours (half-day). Walking 3 to 3.5 hours. **Distance on foot:** 6.5 km. **Itinerary:** Leave *explora* on foot. Ascend 250 meters to the cornice of the ridge behind *explora*, offering views of the Paine Massif, the Condor vista point, and lakes Pehoé and Nordenskjöld. The road continues along the cornice, with passing tiny lakes and forest, with views of the Paine River, Prat Mountain, Serrano Prairie and Lake Toro in the distance. Descend the La Feria Ravine. **Note:** Frequent strong winds. **Level:** Medium.

5. WALK TO LAGO SARMIENTO

Duration: 2.5 to 3 hours (half-day). Walking 2 to 2.5 hours. **Distance on foot:** 4 km. **Itinerary:** Leave *explora* by van (20 min) passing the Lagunas Mellizas (Twin Lakes). The walk leads to Lake Sarmiento, which has unusual yet beautiful calcium formations along its shore. Possible sightings of guanacos and diverse birds, and a wide variety of flora (especially during the spring). Views of Lake Sarmiento in its entirety. Return by van (20 min). **Level:** Easy.

6. WALK TO PINGO RIVER

Duration: 4 to 5 hours (half-day). Walking 2.5 to 3 hours. **Distance on foot:** 8 km. **Itinerary:** Leave *explora* by van (40 min) toward the Grey Ranger Station. Relatively flat trail that follows the turbulent, glacier-fed Pingo River, through open prairie to arrive at the Salmon River Cascade. Great variety of birds and exuberant vegetation. Return to the Grey Ranger Station, and back to *explora* by van (40 min). **Level:** Easy.

7. WALK TO THE CONDOR VISTA POINT

Duration: 2 hours walking. **Distance on foot:** 4 km. **Itinerary:** Leave *explora* on foot. This walk offers sweeping views of the park, and allows for the observation of diverse flora and species of birds. Ascend 250 meters to the Condor vista point. **Note:** Frequent strong winds. **Level:** Medium.

8. WALK TO FERRIER VISTA POINT

Duration: 4 hours (half-day). Walking 3 hours. **Distance on foot:** 7 km. **Itinerary:** Leave *explora* by van (40 min) toward the Grey Ranger Station. Steep climb (550 meters) to Ferrier vista point. Lovely vegetation along the trail and the possibility of viewing huemules, a local deer. Ancient forest of deciduous beech and a spectacular panorama of the Paine Massif from the eastern flank of the Pingo Valley. View of lakes Grey, Pehoé, Nordenskjöld and Sarmiento. Return by van (40 min). **Note:** Frequent strong winds. **Level:** Difficult.

9. WALK ALONG THE AONIKENK TRAIL

Duration: 3 to 4 hours (half-day). Walking 2.5 to 3.5 hours. **Distance on foot:** 7.5 km. **Itinerary:** Leave *explora* by van (30 min) toward the Lake Sarmiento Ranger Station. Walk a moderate trail north to the limit of the park, with moderate ascent (150 meters). The excursion allows for walking through

an open landscape with panoramic views. On several rock walls it is possible to see Aonikenk Indian paintings, primitive inhabitants of the region. There is an abundance of guanacos here. Gradual descent to the Laguna Amarga Ranger Station. Return by van (35 min). **Level:** Easy.

10. PHOTO SAFARI TO OBSERVE FLORA, FAUNA AND BIRDS

Duration: 3 hours (half-day). **Itinerary:** Leave *explora* by van to the quincho barbecue site. This excursion has an emphasis on photography and learning the flora and fauna of the park. During the journey it is possible to observe a numerous varieties of fauna such as guanacos, rheas, condors, foxes, skunks, ducks, geese and other varieties of birds, especially during the spring. Views of the Horns and the Towers, the Almirante Peak and the Paine River Cascade. Return by van (1 hour). **Level:** Easy.

11. WALK ALONG LAGUNA AZUL (BLUE LAKE)

Duration: 4 to 5 hours (half-day). Walking 2 to 3 hours. **Distance on foot:** 8 km. **Itinerary:** Leave *explora* by van to the quincho barbecue, and walk from the extreme northeast of Laguna Azul along the northern shore until reaching the Torres del Paine vista point. Forests of deciduous and Antarctic beech, views of the Towers and Laguna Azul. Abundant flora and opportunities for birdwatching. This walk may be taken before or after the barbecue lunch. **Level:** Easy.



full-day excursions

12. WALK TO GLACIER GREY

Duration: 10 to 11 hours (full day). Walking 4 to 6 hours. **Distance:** 12 km. **Itinerary:** Leave *explora* by boat (30 min). Walk from the Pehoé Refugio to the Grey Refugio, with views of the Grey Glacier, icebergs in Lake Grey, the Southern Ice Field, the Paine Massif and the Olguin Mountains. Picnic lunch close to the glacier. Return by boat across Lake Grey (2 hours), with an close look at the glacier wall. Return by van

from the Grey Ranger Station to *explora* (40 min).
Note: The boat crossing is dependent on climactic conditions. **Level:** Medium.

13. WALK TO THE TORO HEIGHTS

Duration: 5 to 6 hours (full day). **Distance on foot:** 12 km. **Itinerary:** Leave *explora* by van (10 min) to the La Feria Ravine, and ascend 250 meters. Views of the Paine Massif and the Paine River. Continue through interior valleys, past lakes and beech forests. Picnic lunch. The trail continues until reaching the Toro Heights Lake, with a spectacular, 360-degree view of the park. Descend to the Weber Bridge. Return to *explora* by van (15 min). **Level:** Medium.

14. WALK TO LAGUNA LA CAL / SARMIENTO

Duration: 7 hours (full day). Walking 6 to 7 hours. **Distance on foot:** 17 km. **Itinerary:** Leave by foot from *explora* via the trail to the Las Buitreras (Condor Nest) Pass, ascending 200 meters. The trail passes through beech forest and arrives at La Cal Lake, a site where one can usually appreciate the strong Patagonian wind. In the spring, there is abundant fauna in the area. Impressive view of the Paine Horns and Lake Sarmiento, with its calcium formations. Return by van (20 min). **Level:** Medium.

15. WALK TO THE FRENCH VALLEY GLACIER

Duration: 7 to 8 hours (full day). Walking 6 to 7 hours. **Distance on foot:** 16 km. **Itinerary:** Leave *explora* by boat (30 min) to the Pehoé Refugio. Walk along the trail that borders lakes Pehoé and Skottsberg, with undulating climbs of less than 150 meters. Spectacular views of the two lakes, of the Grand Paine Mountain and the Paine Horns. Cross the hanging bridge over French River for a view of the French Glacier, the principal peak of the Grand Paine Mountain and the principal and north Horns. Picnic lunch and return walking back to the Pehoé Refugio. Return by boat to *explora* (30 min) **Note:** The boat crossing is dependent on climactic conditions. **Level:** Medium.

16. WALK TO THE BASE OF THE PAINE TOWERS

Duration: 10 to 11 hours (full day). Walking 8 to 9 hours. **Distance on foot:** 17 km. **Itinerary:** Leave *explora* by van (1 hour) toward the Cerro Paine Ranch. Ascend 350 meters through the Ascencio River Valley to the Chileno campground. Walk through century-old forests of beech and past gorges until reaching

the Torres campground. Climb a glacial moraine until reaching the Towers vista point at the lake (a 350-meter climb). Picnic lunch and return walking back to the Cerro Paine Ranch, with a view of multicolored lakes. Return by van to *explora*. **Note:** This excursion requires that participants be in good physical shape. **Level:** Difficult.

17. WALK TO THE PINGO RIVER VALLEY

Duration: 10 to 11 hours (full day). Walking 8 to 9 hours. **Distance on foot:** 21 km. **Itinerary:** Leave *explora* by van (40 min) toward the Grey Ranger Station. Walk along a relatively flat trail following the turbulent, glacier-fed Pingo River, and through open prairies and exuberant vegetation. Pass the Salmon River and climb lightly (200 meters). Native beech forest, views of the Grand Paine mountain and the River Pingo Cascade, and good opportunities for birdwatching. Picnic lunch and return walking back until reaching the Grey Ranger Station. **Level:** Difficult.



horseback ride at the barbecue site

Horseback rides in the Laguna Azul (Blue Lake) area begin at the quincho barbecue site, about an hour from *explora* by van, and visit a few of the estancias (ranches) in the area. Rides are designed for guests with riding experience, and who feel comfortable trotting and galloping.

18. HORSEBACK RIDE AT THE QUINCHO

Duration: 1 to 1.5 hours of horseback riding (half-day). **Itinerary:** Leave *explora* by van toward the quincho barbecue site (1 hour). Leave from the quincho on horse, passing through forests of deciduous and Antarctic beech, with views of the Baguales peaks, the Las Chinas River, Mount Almirante Nieto, the Towers and the Condor Nest peak. Pass by the Laguna Azul ranch and return to the quincho bordering the Las Chinas River. **Level:** Easy.

19. HORSEBACK RIDE TO THE 2 DE ENERO ESTANCIA (JANUARY 2 RANCH)

Duration: 3 hours of horseback riding (half-day). **Itinerary:** Leave *explora* by van to the quincho barbecue site (1 hour). Cross the Zamora River on horseback, passing through sections of prairie, Lake Jara and finally arriving at the 2 de Enero estancia at the base of the Obelisco peak. Possibility of seeing condors and eagles. Views of the Sierra Baguales peaks and the Paine Towers. **Note:** This excursion requires previous horseback riding experience. **Level:** Difficult.

20. HORSEBACK RIDE TO THE SANTA GEMITA RANCH

Duration: 2 hours of horseback riding (half-day). **Itinerary:** Leave *explora* by van to the quincho barbecue site (1 hour). Cross the Zamora River on horseback. Ascend and descend the hills surrounding the quincho, arriving at the Santa Gemita ranch. Return via steep slopes. Possibility of seeing condors and eagles. Spectacular view of the Towers and Laguna Azul. **Level:** Medium.

horseback rides

The horseback rides that follow begin at the *explora* stable located 15 minutes from the hotel, unlike the rides that begin at the quincho barbecue site. These rides are designed principally for participants with riding experience and who feel comfortable riding for several hours on flat prairie and hills. Participants should know how to trot and/or gallop. *explora* provides the highest-quality Chilean and English saddles, gaiters and helmets.

21. HORSEBACK RIDE TO THE DONOSO VISTA POINT

Duration: 6 hours (full day). Five hours riding. **Itinerary:** Leave *explora* by van (15 min) to the stable. Narrow trails through forest, along lakes and across prairie land. View of Donoso Mountain, in one of the least-explored, virgin areas of the park. Picnic lunch next to Los Choros Lake. Prairie, streams, mountains and exuberant flora are a few of the highlights of this horseback ride. Return by van (15 min). **Level:** Medium.

22. HORSEBACK RIDE TO SERRANO RIVER

Duration: 3 hours (half-day). Two hours riding. **Itinerary:** Leave *explora* by van (15 min) to the stable. The horseback ride begins crossing the Serrano prairie and along the turquoise waters of the Serrano River, with a view of the snowy peaks of Mount Balmaceda. Return via the golden Serrano prairie, with views of the Paine Horns. Return by van (15 min). **Level:** Medium.

23. HORSEBACK RIDE TO LAKE LINDA

Duration: 3 hours (half-day). Two hours riding. **Itinerary:** Leave *explora* by van (15 min) to the stable. Leaving north from the stable, the trail first passes through hills dotted with charred trees. Views of the Negra Lake, Linda lake, the prairie around the administration building, Paine River, Toro Lake, and the Paine and Andean mountain ranges. Return by van (15 min). **Level:** Easy.

24. HORSEBACK RIDE TO THE PEHOÉ REFUGIO

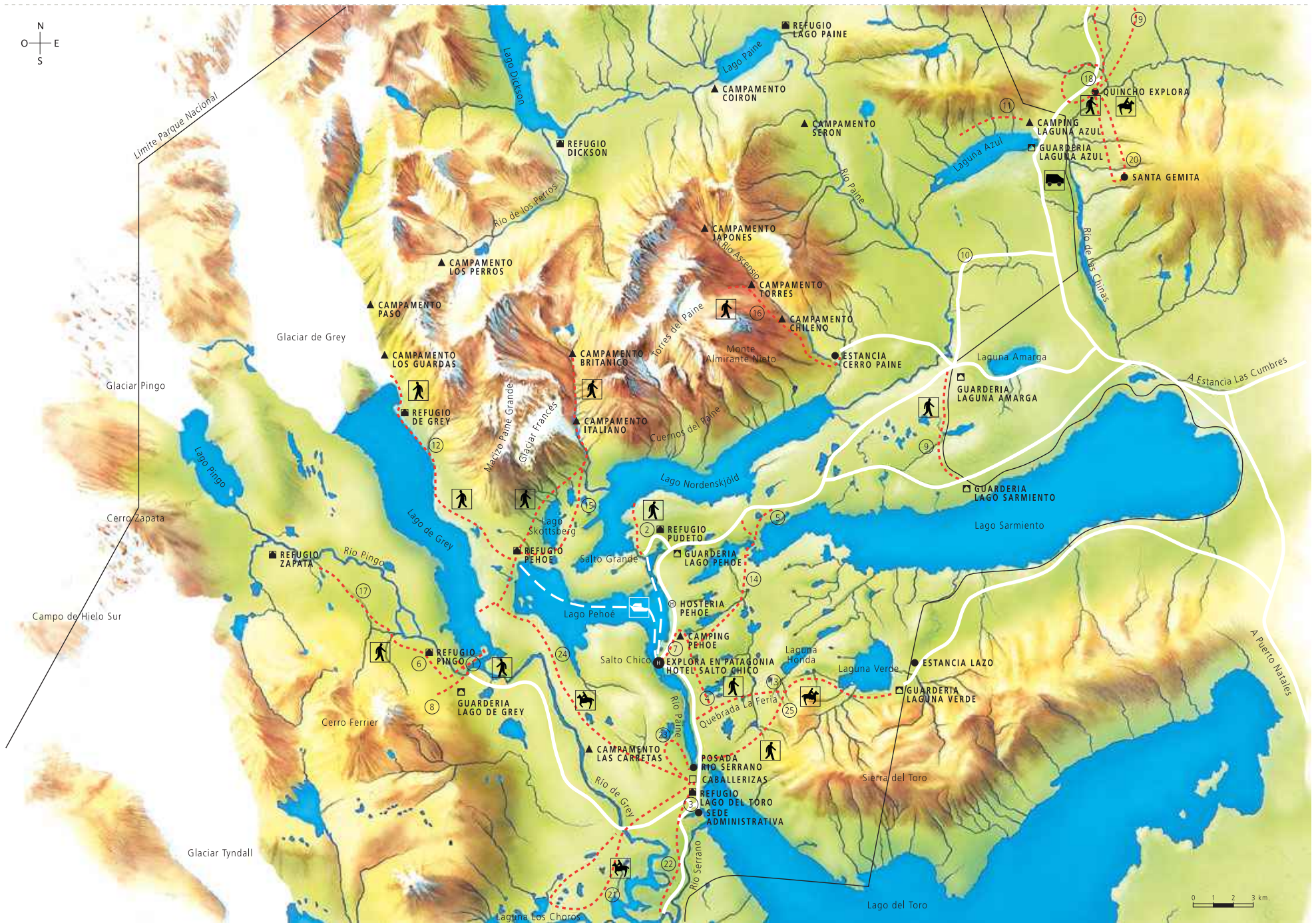
Duration: 4 hours (half-day) Three hours riding. **Itinerary:** Leave *explora* by van (15 min) to the stable. The ride begins through the prairie next to the stable, in the direction of the Las Carretas campground. View of Lake Grey and its icebergs. Picnic lunch in the area. The ride continues to the Pehoé Refugio, with spectacular views of the Paine Massif, Lake Pehoé and the Andean mountain range. Return by boat from Refugio Pehoé (30 min). **Note:** The boat crossing is dependent on climactic conditions. **Level:** Medium.

25. HORSEBACK RIDE TO THE TORO HEIGHTS

Duration: 4 hours (half-day). Three hours riding. **Itinerary:** Leave *explora* by van (15 min) to the stable. The horseback ride begins at the eastern side of the Paine River, heading toward the La Feria Ravine. Ride uphill 250 meters, with views of the Paine Massif and River. Continue along interior valleys dotted with lakes and through beech forest. The trail continues until reaching the Toro Heights, with a spectacular, 360-degree view of the park. Descend toward the Weber Bridge and return to the stable. Return to *explora* by van (15 min). **Level:** Difficult.

explora en patagonia

EXPLORATIONS



RATES 2008 / 2009

RATES Until December 31 st, 2008

PROGRAM	4 NIGHTS		5 NIGHTS*		6 NIGHTS**		7 NIGHTS*		8 NIGHTS	
	SGL	DBL	SGL	DBL	SGL	DBL	SGL	DBL	SGL	DBL
ROOM										
Salto Chico	3,488	2,476	4,235	2,985	4,938	3,480	5,530	3,885	6,228	4,400
Cordillera Paine	4,000	2,724	4,870	3,305	5,670	3,846	6,349	4,298	7,224	4,880
Suite Exploradores	5,628	3,544	6,900	4,310	8,046	5,040	9,002	5,649	10,272	6,336

* Rates valid from May up to September

** Special 6 night programs for Christmas and New Year

Family Rate (up to 18 years old)	1,000	1,250	1,500	1,750	2,000
Extra Bed (up to 12 years old)	500	625	750	875	1,000

RATES From January 1 st, 2009 until December 31st, 2009

PROGRAM	4 NIGHTS		5 NIGHTS*		6 NIGHTS**		7 NIGHTS*		8 NIGHTS	
	SGL	DBL	SGL	DBL	SGL	DBL	SGL	DBL	SGL	DBL
ROOM										
Salto Chico	3,748	2,660	4,555	3,210	5,310	3,744	5,943	4,179	6,760	4,720
Cordillera Paine	4,288	2,920	5,225	3,545	6,084	4,128	6,811	4,613	7,752	5,232
Suite Exploradores	6,224	3,920	7,620	4,770	8,904	5,580	9,961	6,251	11,360	7,016

* Rates valid from May up to September

** Special 6 night programs for Christmas and New Year

Family Rate (up to 15 years old)	1,600	2,000	2,400	2,800	3,200
Extra Bed (4 - 12 years old)	1,100	1,375	1,650	1,925	2,200

PROGRAMS INCLUDE

- Transfers between local airport and your *explora* destination. Transfer schedules subject to change without prior notice. Inquire about transfer schedules at each *explora* destination.
- Accommodations.
- Full board. 3 Meals per day. Bar.
- Daily explorations with bilingual guides and equipment; boats, horses, vehicles and bicycles (max group size: 10 explorers per guide). Equipment varies at destination.

NOTES

- Special rates for youngsters (up to 15 years old) accompanying their parents are subject to availability based in double, triple or quadruple occupancy.
- Additional bed for children (4 to 12 years old) sharing their parent's room. Maximum one extra bed per room.
- Children under the age of 3 complimentary when sharing room with their parents.
- Rates are per person expressed in USD dollars and subject to change without prior notice.
- Rates in USD dollars are tax exempt according to decree D.L 825 art. 12 for guests who are foreigners, not residents of Chile and pay in dollars.
- In the Argentinean portion of Travesias, rates do not include VAT
- This information replaces and voids all previous communications.



4-night program in patagonia

Note: Special 6 night programs for Christmas and New Year. For certain dates (Easter, public holidays, etc.) programs are subject to change, which will be informed beforehand.

explora EN PATAGONIA / 2008

January 2008	T	W	T	F	S	S	M	T	W	T	F	S	S	M	T	W	T	F	S	S	M	T	W	T	F	S	S	M	T	W	T
	1	2	3	4	5	6	7	8	9	10	11	12	13	14	15	16	17	18	19	20	21	22	23	24	25	26	27	28	29	30	31

February 2008	F	S	S	M	T	W	T	F	S	S	M	T	W	T	F	S	S	M	T	W	T	F	S	S	M	T	W	T	F	S
	1	2	3	4	5	6	7	8	9	10	11	12	13	14	15	16	17	18	19	20	21	22	23	24	25	26	27	28	29	

March 2008	S	S	M	T	W	T	F	S	S	M	T	W	T	F	S	S	M	T	W	T	F	S	S	M	T	W	T	F	S	S	M
	1	2	3	4	5	6	7	8	9	10	11	12	13	14	15	16	17	18	19	20	21	22	23	24	25	26	27	28	29	30	31

April 2008	T	W	T	F	S	S	M	T	W	T	F	S	S	M	T	W	T	F	S	S	M	T	W	T	F	S	S	M	T	W
	1	2	3	4	5	6	7	8	9	10	11	12	13	14	15	16	17	18	19	20	21	22	23	24	25	26	27	28	29	30

May 2008	T	F	S	S	M	T	W	T	F	S	S	M	T	W	T	F	S	S	M	T	W	T	F	S	S	M	T	W	T	F	S
	1	2	3	4	5	6	7	8	9	10	11	12	13	14	15	16	17	18	19	20	21	22	23	24	25	26	27	28	29	30	31

June 2008	S	M	T	W	T	F	S	S	M	T	W	T	F	S	S	M	T	W	T	F	S	S	M	T	W	T	F	S	S	M
	1	2	3	4	5	6	7	8	9	10	11	12	13	14	15	16	17	18	19	20	21	22	23	24	25	26	27	28	29	30

July 2008	T	W	T	F	S	S	M	T	W	T	F	S	S	M	T	W	T	F	S	S	M	T	W	T	F	S	S	M	T	W	T
	1	2	3	4	5	6	7	8	9	10	11	12	13	14	15	16	17	18	19	20	21	22	23	24	25	26	27	28	29	30	31

August 2008	F	S	S	M	T	W	T	F	S	S	M	T	W	T	F	S	S	M	T	W	T	F	S	S	M	T	W	T	F	S	S
	1	2	3	4	5	6	7	8	9	10	11	12	13	14	15	16	17	18	19	20	21	22	23	24	25	26	27	28	29	30	31

September 2008	M	T	W	T	F	S	S	M	T	W	T	F	S	S	M	T	W	T	F	S	S	M	T	W	T	F	S	S	M	T
	1	2	3	4	5	6	7	8	9	10	11	12	13	14	15	16	17	18	19	20	21	22	23	24	25	26	27	28	29	30

October 2008	W	T	F	S	S	M	T	W	T	F	S	S	M	T	W	T	F	S	S	M	T	W	T	F	S	S	M	T	W	T	F
	1	2	3	4	5	6	7	8	9	10	11	12	13	14	15	16	17	18	19	20	21	22	23	24	25	26	27	28	29	30	31

November 2008	S	S	M	T	W	T	F	S	S	M	T	W	T	F	S	S	M	T	W	T	F	S	S	M	T	W	T	F	S	S
	1	2	3	4	5	6	7	8	9	10	11	12	13	14	15	16	17	18	19	20	21	22	23	24	25	26	27	28	29	30

December 2008	M	T	W	T	F	S	S	M	T	W	T	F	S	S	M	T	W	T	F	S	S	M	T	W	T	F	S	S	M	T	W
	1	2	3	4	5	6	7	8	9	10	11	12	13	14	15	16	17	18	19	20	21	22	23	24	25	26	27	28	29	30	31

explora EN PATAGONIA / 2009

January 2009	T	F	S	S	M	T	W	T	F	S	S	M	T	W	T	F	S	S	M	T	W	T	F	S	S	M	T	W	T	F	S
	1	2	3	4	5	6	7	8	9	10	11	12	13	14	15	16	17	18	19	20	21	22	23	24	25	26	27	28	29	30	31

February 2009	S	M	T	W	T	F	S	S	M	T	W	T	F	S	S	M	T	W	T	F	S	S	M	T	W	T	F	S
	1	2	3	4	5	6	7	8	9	10	11	12	13	14	15	16	17	18	19	20	21	22	23	24	25	26	27	28

March 2009	S	M	T	W	T	F	S	S	M	T	W	T	F	S	S	M	T	W	T	F	S	S	M	T	W	T	F	S	S	M	T
	1	2	3	4	5	6	7	8	9	10	11	12	13	14	15	16	17	18	19	20	21	22	23	24	25	26	27	28	29	30	31

April 2009	W	T	F	S	S	M	T	W	T	F	S	S	M	T	W	T	F	S	S	M	T	W	T	F	S	S	M	T	W	T
	1	2	3	4	5	6	7	8	9	10	11	12	13	14	15	16	17	18	19	20	21	22	23	24	25	26	27	28	29	30

May 2009	F	S	S	M	T	W	T	F	S	S	M	T	W	T	F	S	S	M	T	W	T	F	S	S	M	T	W	T	F	S	S
	1	2	3	4	5	6	7	8	9	10	11	12	13	14	15	16	17	18	19	20	21	22	23	24	25	26	27	28	29	30	31

June 2009	M	T	W	T	F	S	S	M	T	W	T	F	S	S	M	T	W	T	F	S	S	M	T	W	T	F	S	S	M	T
	1	2	3	4	5	6	7	8	9	10	11	12	13	14	15	16	17	18	19	20	21	22	23	24	25	26	27	28	29	30

July 2009	W	T	F	S	S	M	T	W	T	F	S	S	M	T	W	T	F	S	S	M	T	W	T	F	S	S	M	T	W	T	F
	1	2	3	4	5	6	7	8	9	10	11	12	13	14	15	16	17	18	19	20	21	22	23	24	25	26	27	28	29	30	31

August 2009	S	S	M	T	W	T	F	S	S	M	T	W	T	F	S	S	M	T	W	T	F	S	S	M	T	W	T	F	S	S	M
	1	2	3	4	5	6	7	8	9	10	11	12	13	14	15	16	17	18	19	20	21	22	23	24	25	26	27	28	29	30	31

September 2009	T	W	T	F	S	S	M	T	W	T	F	S	S	M	T	W	T	F	S	S	M	T	W	T	F	S	S	M	T	W
	1	2	3	4	5	6	7	8	9	10	11	12	13	14	15	16	17	18	19	20	21	22	23	24	25	26	27	28	29	30

October 2009	T	F	S	S	M	T	W	T	F	S	S	M	T	W	T	F	S	S	M	T	W	T	F	S	S	M	T	W	T	F	S
	1	2	3	4	5	6	7	8	9	10	11	12	13	14	15	16	17	18	19	20	21	22	23	24	25	26	27	28	29	30	31

November 2009	S	M	T	W	T	F	S	S	M	T	W	T	F	S	S	M	T	W	T	F	S	S	M	T	W	T	F	S	S	M
	1	2	3	4	5	6	7	8	9	10	11	12	13	14	15	16	17	18	19	20	21	22	23	24	25	26	27	28	29	30

December 2009	T	W	T	F	S	S	M	T	W	T	F	S	S	M	T	W	T	F	S	S	M	T	W	T	F	S	S	M	T	W	T
	1	2	3	4	5	6	7	8	9	10	11	12	13	14	15	16	17	18	19	20	21	22	23	24	25	26	27	28	29	30	31

explora EN PATAGONIA / 2010

January 2010	F	S	S	M	T	W	T	F	S	S	M	T	W	T	F	S	S	M	T	W	T	F	S	S	M	T	W	T	F	S	S
	1	2	3	4	5	6	7	8	9	10	11	12	13	14	15	16	17	18	19	20	21	22	23	24	25	26	27	28	29	30	31