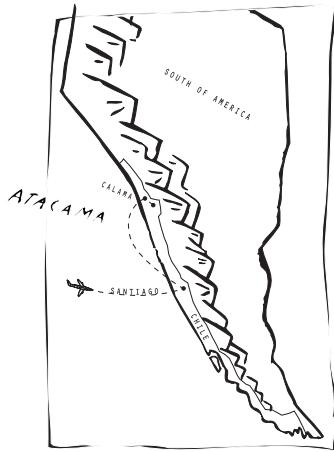


atacama, a journey for the soul



Getting There

Take an international flight to Santiago, Chile (SCL), followed by a 2 1/2 hour flight from SCL to Calama (CJC). *explora* will transport guests, via a one hour van ride, to *explora en atacama*.

Climate: In Atacama all months are vibrant

The climate is magnificent throughout the year, with more than 90% of the days being radiant. During winter (June, July and August) the average daytime temperature varies between 9°C (48°F) and 24°C (75°F); days are very pleasant, inviting you to lay in the sun's corridors.

In summer (January, February and March) the average daytime temperature fluctuates between 13°C (55°F) and 25°C (77°F), reaching maximums of 32°C (90°F): a warmer climate inviting you to a good "siesta" before the evening explorations begin.

Between January and March, the so called Altiplanic Winter comes with occasional showers.

MONTHLY TEMPERATURE CHART DURING DAYLIGHT

	HIGH (Median with daylight)		LOW (Median with daylight)	
	°C	°F	°C	°F
January	24.8	76.6	12.8	55.0
February	25.5	77.9	13.2	55.8
March	25.7	78.2	12.8	55.0
April	26.0	78.8	11.9	53.4
May	25.6	78.1	10.3	50.5
June	23.5	74.3	8.3	47.0
July	25.7	78.2	8.7	47.7
August	25.2	77.4	9.8	49.6
September	26.3	79.3	10.5	50.9
October	26.2	79.2	11.5	52.7
November	26.4	79.5	11.9	53.4
December	26.4	79.5	13.2	55.8



Altitude

San Pedro de Atacama is 2,443 meters (8,015 feet) above sea level. Some of the explorations may take you to over 4,000 meters (13,123 feet) for a short while. If you select to go up the peaks you will find yourself between 5,500 and 6,100 meters (18,044 and 20,013 feet).

Best Time to Visit

Year round



explora EN ATACAMA

Built on the Ayllú (neighborhood) de Larache in San Pedro de Atacama, the hotel develops along a main building and three patios. Rooms are lined up with corridors opening to a patio. Corridors meet in the main building, crossed by two ample passages: the Pasaje de la Luz and the Pasaje del Agua.

The architecture evokes, from the materials used in its construction together with its form, the suggestions made by the nature and cultures of the area. The hotel assures hospitable refuge inviting to enjoy in freedom and security. More than a home, the hotel is an experience, an open balcony towards the surrounding beauty.

Accommodations

50 luxury rooms, of 33 m2 (335.2 square feet), jacuzzi and sitting area. Each room has marvelous wood and tile accents, fabulous linens, custom-designed furnishings and spectacular views.

Services

- Dining room serving exceptional cuisine
- Bar
- Room service
- Gift shop featuring *explora* apparel and local crafts
- In-room telephones with national and international direct dialing service
- Laundry service
- Library
- Art gallery featuring Atacama Indian artcrafts
- Quiet sitting areas inside, on outdoor verandahs and patios
- Four connected outdoor pools
- Sauna
- Massage service
- Private stables



- Meeting room
- Lockers: there is a locker for every room at the entrance of the hotel
- Internet available



Explorations

Each day *explora* guests can join a variety of explorations which have been carefully created. Every day you can choose from 5 to 10 different options specifically selected according to the weather, the guest desires, the duration and the level of difficulty. Walking, horseback riding, in a van or by bicycle and accompanied by guides, you can explore with emotion the nature or the history of Atacama.



Clothing

Explorations require clothing suitable for trekking. Warmer clothing is necessary when climbing heights or for walking early in the morning or during the late afternoon. We recommend bringing all that's necessary for protection from the sun.

- Fleece and windbreaker or parka.
- Short- and long-sleeved cotton shirts.
- Trekking pants (preferably ones that can be unzipped into shorts). We suggest thermal underwear for high ascents or to visit the geysers, especially during winter.
- Comfortable hiking boots with anti-slip rubber soles and sturdy ankle support to avoid possible sprains.
- Sneakers or sports shoes.
- Swimsuit.
- Flip-flops for use at the Termas de Puritama hot springs or at lakes.
- Sunglasses.
- Hat to protect yourself from the sun.

- Hat or headband to protect your ears from the wind or the cold when at the geysers.
- Sunscreen and lip protection.
- Backpack to carry sunscreen, camera, water, etc.
- For inside the hotel: light, informal clothing (the hotel is heated).

explora considers elegance an interior virtue.



Programs

Our programs have a minimum 3 nights available year round at *explora en atacama*. To facilitate generous time and space available to enjoy this unforgettable experience, *explora* suggests a stay of 8 nights.

Programs include:

- Transfer between Calama Airport and *explora en atacama*.
- Transfer schedules subject to change without prior notice.
- Accommodation.
- Full board. 3 meals per day. Bar.
- Daily explorations through Atacama's natural environment and to the sites of pre-Columbian, colonial and contemporary cultures offered according to occasion.
- Groups no larger than 10, with bilingual guides, equipment, horses, vehicles and food.

General Conditions

All reservations and bookings should be submitted in writing via fax, e-mail or letter. *explora* will answer the same way. The reservation will be held on a tentative basis until a 30% deposit is received from the client. All reservations will only be guaranteed upon receipt of such deposit. The balance has to be paid 30 days prior to arrival. Programs at *explora* are non-divisible and cannot be transferred.

Cancellation Policies

The following are cancellation penalties applicable according to time of cancellation:

Individual:

- 60 to 30 days prior to arrival at the hotel: US\$ 200 per room.
- 29 to 10 days prior to arrival at the hotel: 30% of the total cost of the reservation.
- 9 to 0 days prior to arrival at the hotel: 100% of the total cost of the reservation.

Groups:

- From 151 days prior to arrival: US\$ 200 per person.
- From 150 to 121 days prior to arrival: 50% of total reservation cancelled.
- From 120 to 91 days prior to arrival: 75% of total reservation cancelled.
- From 90 to 0 days prior to arrival: 100% of total reservation cancelled.


Special reservation conditions for christmas and new year's at *explora*

When making a reservation for Christmas or New Year's at *explora en Atacama*, the following conditions apply:

The full amount of the reservation will be required to confirm, payable within the deadline provided by our reservations department.

The penalty for cancellations will be:

- More than 90 days before arrival: No penalty.
- 90 to 61 days before arrival: 30% of the cost of the reservation.
- 60 to 0 days before arrival: 100% of the cost of the reservation.





trekking (2,400 - 3,000 mts / 7,872 - 9,840 ft)

These excursions can be taken from the 1st day onward.

1. KARI

Duration: 3 to 3.5 hours (half-day), 2 to 2.5 hours of walking. **Distance by foot:** 4.8 km (3 miles). **Itinerary:** Departure by van (20 min.) along the road towards Calama. Trekking along Quebrada Kari, a small canyon formed by water erosion and flanked by its enormous salt walls. Return by van (15 min.) **Level:** Easy, with the exception of two 8 foot-high vertical descents.

2. GUATÍN – PUNTA DEL INCA

Duration: Half-day, 2 to 2.5 hours walking. **Distance by foot:** 4.2 km (2.6 miles). **Itinerary:** Departure from *explora* by van (35 min.) on the road towards the North-East. The excursion starts out by descending from the Guatín settlement until Punta del Inca, following the river's course down through the ravine /canyon. Return by van (35 min.) **Level:** Easy descent through rocky terrain, with a bit of loose ground.

3. CORNISAS

Duration: Length: 3 to 3.5 hours (half-day), walking for 2 to 2.5 hours. **Distance by foot:** 4.2 km (2.6 miles). **Itinerary:** Departure by van (30 min.) towards Catarpe Valley. Trekking along the cornices of the Cordillera de la Sal with panoramic views of the oasis, the Salar de Atacama and the Andes, ending at the dunes of Valle de la Muerte. Return by van (15 min.) **Level:** Easy.

4. KAMUR (VALLE DE LA LUNA)

Duration: 2.5 to 3 hours (half-day), walking 2 to 2.5 hours. **Distance by foot:** 8.5 km (5.3 miles). **Itinerary:** Departure from Hotel de Larache by van (35 min.) towards the Valle de la Luna. From there the trekking will allow visitors to appreciate the variations of sunlight and the spectacular landscapes at Cordillera de la Sal. The highest point at 2,520 mts (8,400 ft) is reached near the end of the walk. **Level:** Easy

5. ATACAMA CULTURE

Duration: 3.5 hours by van (half-day). **Distance:** 15 km (9.5 miles) approx. **Itinerary:** Departure from *explora* by van to Museo Padre Le Paige. This is a good introductory approach to this area. Then, departure by van towards Pukará de Quitor. Trekking with an optional climbing to the Pukará's summit. By van we visit Ayllu de Solor with a chance to observe how the Atacama people live nowadays. **Level:** Easy.

6. CUCHABRACHE

Duration: 3.5 to 4 hours (half-day), walking 2 to 2.5 hours. **Distance by foot:** 4.8 km (3.0 miles). **Itinerary:** Departure from Hotel de Larache by van (50 min.) towards the bocatomas of San Pedro river. Uphill walk to Alto de Cuchabrache, identifying petroglyphs along the trail, with views to Catarpe and Quitor valleys. Return to Hotel de Larache by van (35 min.) **Level:** Easy.

7. SALAR DE ATACAMA (LAGUNA CHAXA)

Duration: 3.5 hrs. (half-day), 30 minutes walk. **Itinerary:** Departure from *explora* by van towards the town of Toconao located 38 km. (23.5 miles) South from San Pedro de Atacama. Once in Toconao you visit the Plaza de Toconao, the Church and the historic Bell Tower, all of them historic symbols of this town. After 25 minutes of exploring through the village, we make our way towards the "Reserva Nacional los Flamencos" to the Laguna Chaxa, where the Salar de Atacama is located and bird watching is amazing. Here we wait for dawn to arrive in order to head back to the Hotel de Larache. **Level:** Easy

trekking (3,000 - 4,000 mts / 9,840 - 13,120 ft)

These explorations can be done starting from the 2nd day.

8. GUATIN - PURITAMA

Duration: 3.5 to 4 hours (half-day), 2 to 2.5 hours walking. **Distance by foot:** 5 km (3.1 miles). **Itinerary:** Departure by van (35 min.) to Guatín, where the trek begins climbing along a 820 ft slope towards Puritama (11,574 feet). The trail passes through ancient settlements and hundred year old cacti; the terrain is rocky at times. **Level:** Moderate.

9. MACHUCA - RÍO GRANDE

Duration: 7 to 8 hours (full-day), 4.5 to 5.5 hours walking. **Distance by foot:** 14 km (8.7 miles). **Itinerary:** Departure from *explora* by van (1.5 hrs.) towards picturesque village of Machuca (3,930 mts / 13,100 ft). Downhill trekking on a slope of approx. 787 mts (2,625 ft). along the river bed. Picnic lunch at Peñaliri. A trail follows along the edges of the crop terraces of the Río Grande village. Return by van. **Level:** Moderate. Daypack required.

10. CASPANA - CHIU-CHIU

Duration: 8 hours by van (full-day). **Distance:** 200 km (125 miles). **Itinerary:** Departure from *explora* by van (2.5 hours) crossing the altiplano towards the picturesque village of Caspana (3,270 mts/ 10,900 ft), passing by the Geysers del Tatío. Trek across the Caspana farmlands. Lunch at the village. The trip continues with the visit of the ancient Lasana Pukará (pre-colombian fortress), the Chiu-Chiu church, and finally towards the airport in Calama. **Level:** Very Easy.

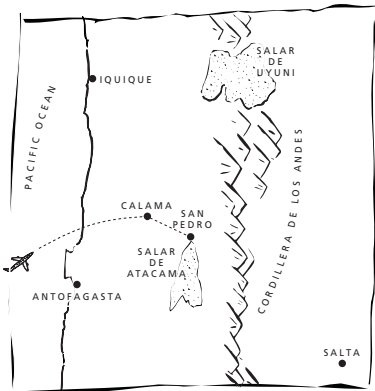
trekking (4,000 - 5,000 mts / 13,120 - 16,400 ft)

These explorations can be done starting from the 3th day.

11. COPA COYA

Duration: 10 to 11 hours (full-day), 4.5 to 5.5 hours walking. **Distance by foot:** 10.5 km (6.5 miles). **Itinerary:** Early departure from Hotel de Larache by van (2 hrs) towards geothermal field (4,320 mts / 14,176 ft). Descending hike following an ancient "llaretero" road, with views of the volcanoes. Uphill to our picnic lunch spot. After lunch, we begin an ascending trek (328 mts / 1,094 ft. slope) on the edge of Copa Coya hill. Return to *explora* by van with an optional bath at the Puritama hot springs. **Level:** Demanding. Daypack required.

Arrival via Santiago de Chile on an international flight. From Santiago, a flight to Calama must be taken. The duration of this flight is approximately two and a half hours. *explora* staff will welcome guests and drive them on a comfortable van to *explora en atacama*, in a journey that takes approximately 1 hour.



12. SALAR DE TARA

Duration: Full day. 1 to 2 hours walking. **Itinerary:** Departure from *explora*, traveling by van (2 hrs) towards the Salar de Tara (Tara Salt Flat), located approx. 3,936 mts (13,120 ft). above sea level. The road flanks the Bolivian borderline, passing through the aguada de Quipiaco (Quipiaco Lagoon), the monjes de la apacana and the cathedral-like rock formations before reaching the salt flat, habitat to altiplanic fauna. Lunch at the site, a short trek and back to Hotel de Larache. **Level:** Easy.

13. SALARES DEL ALTIPLANO

Duration: Full day. One hour walk. **Itinerary:** Departure by van (2 hrs.) towards the salar de Aguas Calientes and Laguna Tuyayito, located over 3,960 km (13,200 ft) above sea level, where we will take a short trek. Buffet lunch at the salar de Aguas Calientes. Along the road we will pass directly through the altiplano observing its flora and fauna. Return to *explora*. **Level:** Easy.

14. TATIO - PURITAMA

Duration: 5 hours (half-day), 1 hour walk through the geothermic field of the Geysers del Tatio (4,320 mts / 14,176 ft). **Itinerary:** Departure by van towards the Geysers del Tatio (2 hours aprox) passing through the town of Machuca. After an hour of exploration through the geothermic fields, we go to the Termas de Puritama for a swim and then back to *explora*. **Level:** Medium

high mountain climbing

(5,000 - 6,000 mts / 16,400 - 19,680 ft)

Climbing high-altitude mountains and volcanoes are demanding excursions which are suitable for people who are in good physical shape. These are not permitted for people who have trouble with heights or a heart condition. In some areas there are trails, although they are generally ascended by rope or rocks, and there is a chance of ice or snow. Climbing these mountains allows guests to observe the beauty of the surrounding landscape and interesting land formations in the area. Competition is not the goal (neither competing against oneself nor against others). It is necessary to acclimatize for two or more days beforehand by trekking in high altitudes. The recommended season for these climbs is September to April, keeping in mind complications that may arise from the altiplanic rainy season (January and February). The coldest season at high altitude level is from May to August.

15. CERRO TOCO (5,604 mts / 18,381 ft)

Duration: 6 to 7 hours (morning), 1.5 to 2.5 hours walking, depending on the amount snow. **Slope:** Approximately 540 mts (1,800 ft). **Itinerary:** Departure from Hotel de Larache by van, reaching an old sulfur plant (1.5 hrs); from this point begins an ascent, climbing along a well marked step path. Summit offers panoramic views of Chile, Bolivia and Argentina. **Level:** Moderate.

16. CERRO CORONA (5,291 mts / 17,359 ft)

Duration: Full day. **Slope:** 738 mts (2,460 ft). **Itinerary:** Departure from Hotel de Larache by van towards Talabre (2hrs.). The ascent begins across

volcanic rock and ash, lasting between 2.5 to 4 hrs. depending on snow conditions. Lunch is served at the summit, on the crown. Descent through volcanic rock fields for 2 to 2.5 hrs. **Level:** Moderate to Demanding.

17. VOLCÁN SAIRECABUR (6,010 mts / 19,712 ft)

Duration: 8 to 9 hours (full-day). **Slope:** approx. 639 mts (2,130 ft). **Itinerary:** Departure from *explora* by van towards Azufrera Sasiel. 2.5 to 3 hour ascent across large rock and loose stones. Arrival at the highest summit of the region. Climbing down is difficult and takes 2.5 hours. Lunch and optional bath at Puritama hot springs. **Level:** Demanding.

18. VOLCÁN COLORADO (5,748 mts / 18,853 ft)

Duration: 11 to 12 hours (full-day). **Slope:** Approx. 1,230 mts (4,100 ft). **Itinerary:** Departure from *explora* by van to El Tatio. 6 to 7 hour ascent across large rock and loose stones. Arrival at summit. Picnic lunch with views. Climbing down is difficult and takes 3 to 4 hours. **Level:** Demanding.

19. VOLCÁN LICANCABUR (5,916 mts / 19,404 ft)

Duration: 2 full days. **Slope:** 1,329 mts (4,430 ft) approximately, depending on the amount of snow. **Itinerary:** Departure by van, crossing the Bolivian border. Base campsite at 4,560 mts (15,200 ft). Afternoon trek towards Laguna Verde. Early morning ascent with flashlights along Incas ruins. We reach the summit after 7 or 8 hours and get a view to the crater and the world's highest lagoon. Climbing down is difficult and takes 3 to 4 hours. **Level:** Demanding. **Other:** this exploration requires confirmation 60 days prior to arrival at *explora*. Visa to enter Bolivia is requested.



horseback riding

Horseback riding explorations that are described in the following pages have been devised for people with riding experience and who feel comfortable riding for several hours in the desert. Guests must know how to trot and/or gallop. *explora* has the finest Chilean and English saddles, leather gaiters, and helmets. Those who do not know how to ride a horse and would like to learn to do so, or those who have some experience but would like to improve their riding skills, can take 1-hour lessons in the morning (for no more than six people) before the walking or biking explorations they choose for each day. After at least two lessons, the instructor will determine whether the person is qualified to go horseback riding on these explorations. Half-day horseback riding explorations will be combined with trekking and bicycle explorations.

20. LAS CORNISAS

Duration: 3 hours on horseback (half-day). **Distance:** 20 km (12.5) miles. **Itinerary:** Departure from *explora* on horseback towards Valle de Catarpe, trotting and countering before climbing to cornices of Cordillera de la Sal. Panoramic view. Return descent across dunes towards Valle de la Muerte. **Level:** Moderate.

21. QUEBRADA DEL DIABLO

Duration: 3 hours on horseback (half-day). **Distance:** 16 km (10 miles). **Itinerary:** Departure from Hotel de Larache to Quebrada del Diablo. This is a narrow and uneven road, with ascents and descents, leaps and curves which requires trotting and countering. Overview of Cordillera de los Andes, the Salar (salt flat) and the oasis during the return to the village of San Pedro. **Level:** Moderate.

22. CATARPE / VILAMA

Duration: 3 hours on horseback (half-day). **Distance:** 17 km (10.6 miles). **Itinerary:** Departure from *explora* into the Cordillera de la Sal. Visit of the Catarpe church. Spectacular view of the Cordillera de los Andes. Return along the village of San Pedro. **Level:** Moderate.

23. RÍO SALADO

Duration: 5 to 6 hours on horseback (full-day). **Distance:** 30 km (18.6 miles). **Itinerary:** Departure from *explora* to the cornices of Cordillera de la Sal, and then to Río Salado. Picnic lunch. Return is made following the river's course and along abandoned villages of Cuchabrache and Catarpe. **Level:** Demanding.

24. VALLE DE QUITOR

Duration: 1.5 to 2 hours on horseback (half-day). **Distance:** 9 km (5.6 miles). **Itinerary:** Departure covering the northern part of the oasis and from there on up to the viewing of the Pukará and the farmlands of the Valle de Quito. Upon returning we pass nearby Cordillera de la Sal. **Level:** Easy.

25. DUNAS DE LA CHULA

Duration: 2 hours on horseback (half-day). **Distance:** 9 km (5.6 miles). **Itinerary:** Departure from *explora* on horseback to Cordillera de la Sal. Panoramic views of the ayllus, the salt lake and the Cordillera de los Andes, before entering Cordillera de la Sal. The trail follows along dunes and rock formations. **Level:** Moderate.

31. BETER / TULOR

Duration: 3.5 hours on horseback (half-day). **Distance:** 17.8 km (11.1 miles). **Itinerary:** Departure from Hotel de Larache to the southern ayllus. Walk around the oasis and the desert. Galloping in the dunes and nearby Beter's ruins. **Level:** Moderate.

26. AYLLUS

Duration: 2 hours (half-day). **Distance:** 8 km (5 miles). **Itinerary:** Departure from Hotel de Larache towards the Ayllus de Larache, Yaye and Séquitior. Through the way, we pass by the Río San Pedro, where you can see a variety of vegetation and local agrarian fields. **Level:** Easy



by bicycle

explora offers the opportunity to travel along desert trails and ridges on a mountain bike. Using the equipment we provide to assure comfort and safety, biking allows our guests to fully enjoy the geography of Atacama. The use of helmets, gloves, sunglasses and adequate footwear are an important element for each of these outings. Half-day bicycle explorations will be combined with trekking and horseback riding explorations.

27. LAGUNA CEJAR

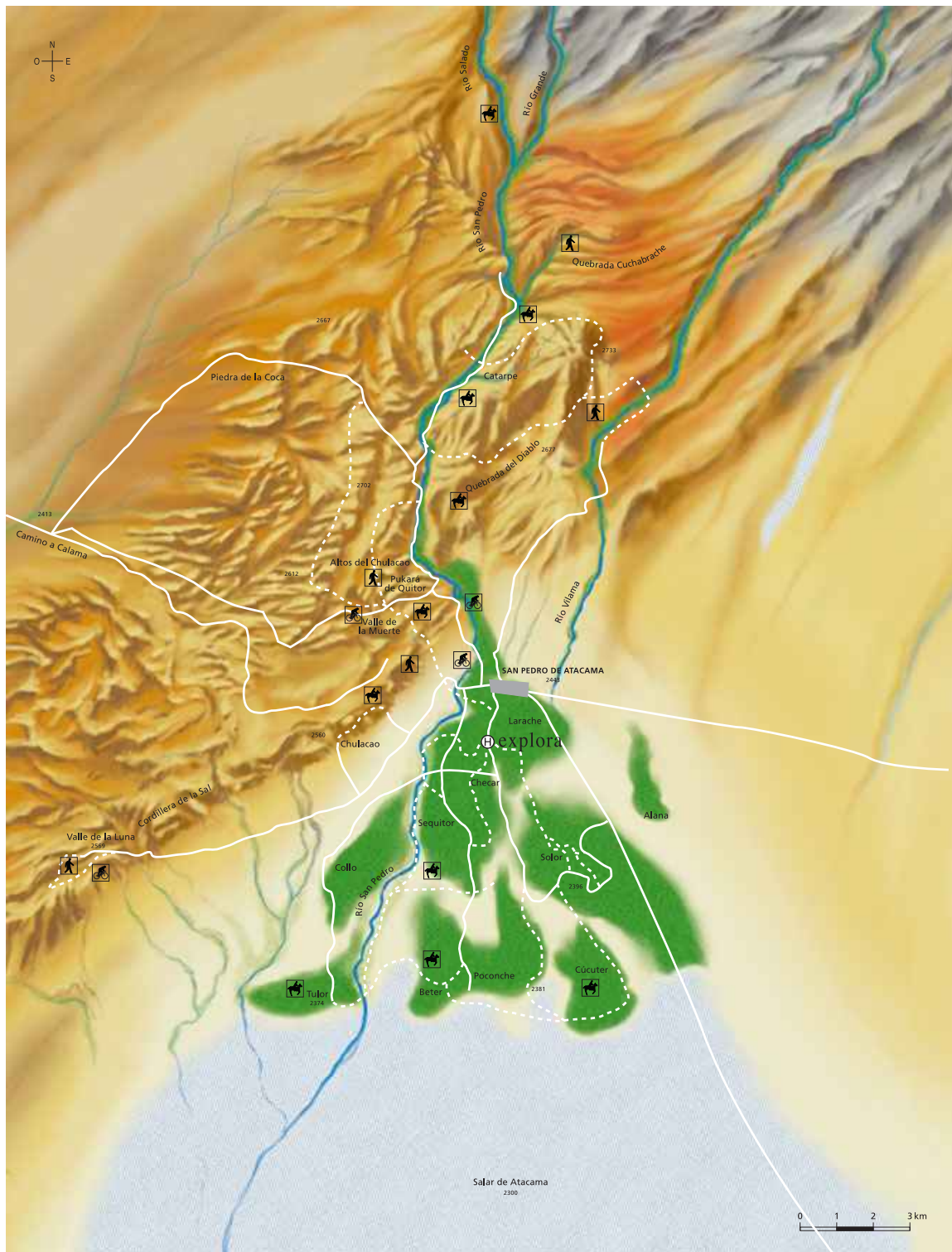
Duration: 3.5 to 4 hours. On bicycle 1.5 to 2.5 hours (half-day). **Distance:** 19 km (12 miles). **Itinerary:** Departure *explora* by bicycle towards the south, crossing the ayllus until reaching the entrance to the Salar de Atacama area, with its interesting vegetation. The trail is flat, going over some sandy areas. Bathing in the Sejas and Agua Piedra lagoons, floating in their salty waters. Return by van (45 min). **Level:** Easy. **Other:** Flip-flops are necessary to bath in the lagoons.

28. CIRCUITO DE LOS VALLES

Duration: 3.5 to 4.5 hours on bicycle (half-day). **Distance:** 45 km (28 miles). **Itinerary:** Departure by bicycle. Crossing the Cordillera de la Sal with a descent allowing views of the Cordillera de Domeyko and Llano de la Paciencia, where a winding road leads to another crossing of Cordillera de la Sal, this time along Valle de la Luna. Return to the hotel. **Level:** Demanding.

29. PUTANA TO GUATÍN DESCENT

Duration: 10 to 12 hours (full-day). On bicycle 6.5 to 8.5 hours. **Distance:** 33 km (20.5 miles). **Itinerary:** Departure from *explora* by van (1.5 hrs) to Altos de Putana. Descent by bicycle along an unpaved road with descents and ascents along the gorge, until reaching picturesque town of Machuca. Picnic lunch along the road. The trip continues with a view of the Salar de Atacama and over-looking the settlement of Guatín. Return to Hotel de Larache by van (30 min.). **Level:** Demanding. **Other:** It is optional to go down by bicycle to San Pedro (70 km / 112 miles), or to the Puritama hot springs.



MAPA DE SAN PEDRO Y SUS AYLLUS
MAP OF SAN PEDRO AND ITS AYLLUS (NEIGHBORHOODS)

RATES 2008 / 2009

RATES Valid until December 1st, 2008

PROGRAM	3 NIGHTS		4 NIGHTS		5 NIGHTS		6 NIGHTS		7 NIGHTS		8 NIGHTS	
	SGL	DBL	SGL	DBL	SGL	DBL	SGL	DBL	SGL	DBL	SGL	DBL
Tulur	2,550	1,773	3,400	2,364	4,185	2,905	4,956	3,420	5,705	3,920	6,440	4,400
Family rate (up to 18 years old)	750		1,000		1,250		1,500		1,750		2,000	
Extra Bed (up to 12 years old)	375		500		625		750		875		1,000	

RATES From January 1st 2009 until December 31st, 2009

PROGRAM	3 NIGHTS		4 NIGHTS		5 NIGHTS		6 NIGHTS		7 NIGHTS		8 NIGHTS	
	SGL	DBL	SGL	DBL	SGL	DBL	SGL	DBL	SGL	DBL	SGL	DBL
Tulur	2,760	1,920	3,680	2,560	4,530	3,150	5,370	3,708	6,181	4,249	6,976	4,768
Yali	2,979	2,070	3,972	2,760	4,890	3,390	5,790	3,996	6,664	4,578	7,528	5,144
Suite Catur	4,164	2,895	5,552	3,860	6,835	4,750	8,100	5,586	9,317	6,405	10,520	7,192
Family rate (up to 15 years old)	1,200		1,600		2,000		2,400		2,800		3,200	
Extra Bed (4-12 years)	825		1,100		1,375		1,650		1,925		2,200	

PROGRAMS INCLUDE

- Transfers between local airport and your *explora* destination. Transfer schedules subject to change without prior notice. Inquire about transfer schedules at each *explora* destination.
- Accommodations.
- Full board. 3 Meals per day. Bar.
- Daily explorations with bilingual guides and equipment; boats, horses, vehicles and bicycles (max group size: 10 explorers per guide). Equipment varies at destination.

NOTES

- Special rates for youngsters (up to 15 years old) accompanying their parents are subject to availability based in double, triple or quadruple occupancy.
- Additional bed for children (4 to 12 years old) sharing their parent's room. Maximum one extra bed per room.
- Children under the age of 3 complimentary when sharing room with their parents.
- Rates are per person expressed in USD dollars and subject to change without prior notice.
- Rates in USD dollars are tax exempt according to decree D.L 825 art. 12 for guests who are foreigners, not residents of Chile and pay in dollars.
- In the Argentinean portion of Travesias, rates do not include VAT
- This information replaces and voids all previous communications.

